

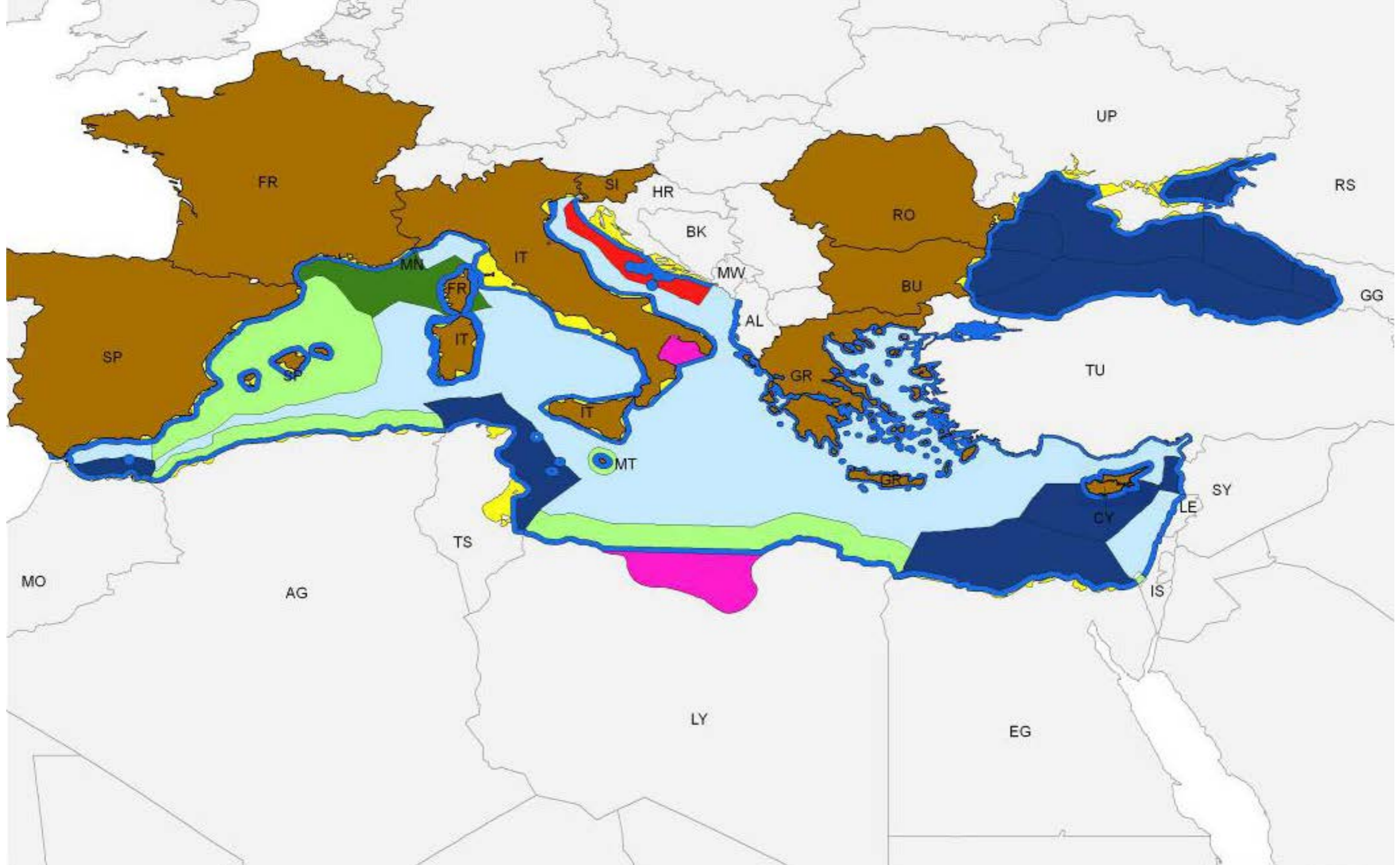


UNCLOS
(United Nations Convention on the Law of the Sea)

Article 89

Invalidity of claims of sovereignty over the high seas

No State may validly purport to subject any part of the high seas to its sovereignty.



MARITIME GEOGRAPHY OF THE MEDITERRANEAN SEA	MEDITERRANEAN SEA. MARITIME JURISDICTIONS						MARINEPLAN University of Seville Department of Human Geography Source: Author
	■ UE coastal states ■ Non-UE coastal states ■ Inland waters ■ Territorial sea	■ Inland waters/Historical bay ■ Exclusive economic zone ■ Fisheries protection zone	■ Ecological protection zone ■ Ecological and fisheries protection zone ■ High seas				

Source: JURISDICTIONAL WATERS IN THE MEDITERRANEAN AND BLACK SEAS, 2010, commissioned by European Parliament on the basis of DOALOS.









What is the purpose of your visit? – A journey towards the high seas, 2015, still from video




What is the purpose of your visit? – A journey towards the high seas, 2015, 50 litres of high seas water

***“[S]wamps offend any sense of order, they resist cartographic surveys on which taxes are based, they prevent the soldiers from marching while harboring bandits and deserters. [Blackbourn, 2006, p.44]
For the State, marshes are naturally seditious.”***


Franco Farinelli, *La crisi della ragione cartografica*, 2009



Source: Danube Commission





An aerial photograph of a vast, dark body of water covered with numerous ice floes of various sizes. The ice floes are scattered across the water, creating a textured, fragmented appearance. In the lower right corner, a small strip of land or shore is visible, where two people are standing, looking out over the water. The overall scene is desolate and emphasizes the scale of the frozen water compared to the tiny human figures.

***“If you believe you’re a citizen of the world,
you’re a citizen of nowhere.
You don’t understand what the very word
‘citizenship’ means.”***

Theresa May, 5th October 2016