

Nedokončane modernizacije/ Unfinished modernization

Sarajevo - Marijin Dvor

programska kompozicija

socialističnega mesta

**the program conception
of a socialist city**



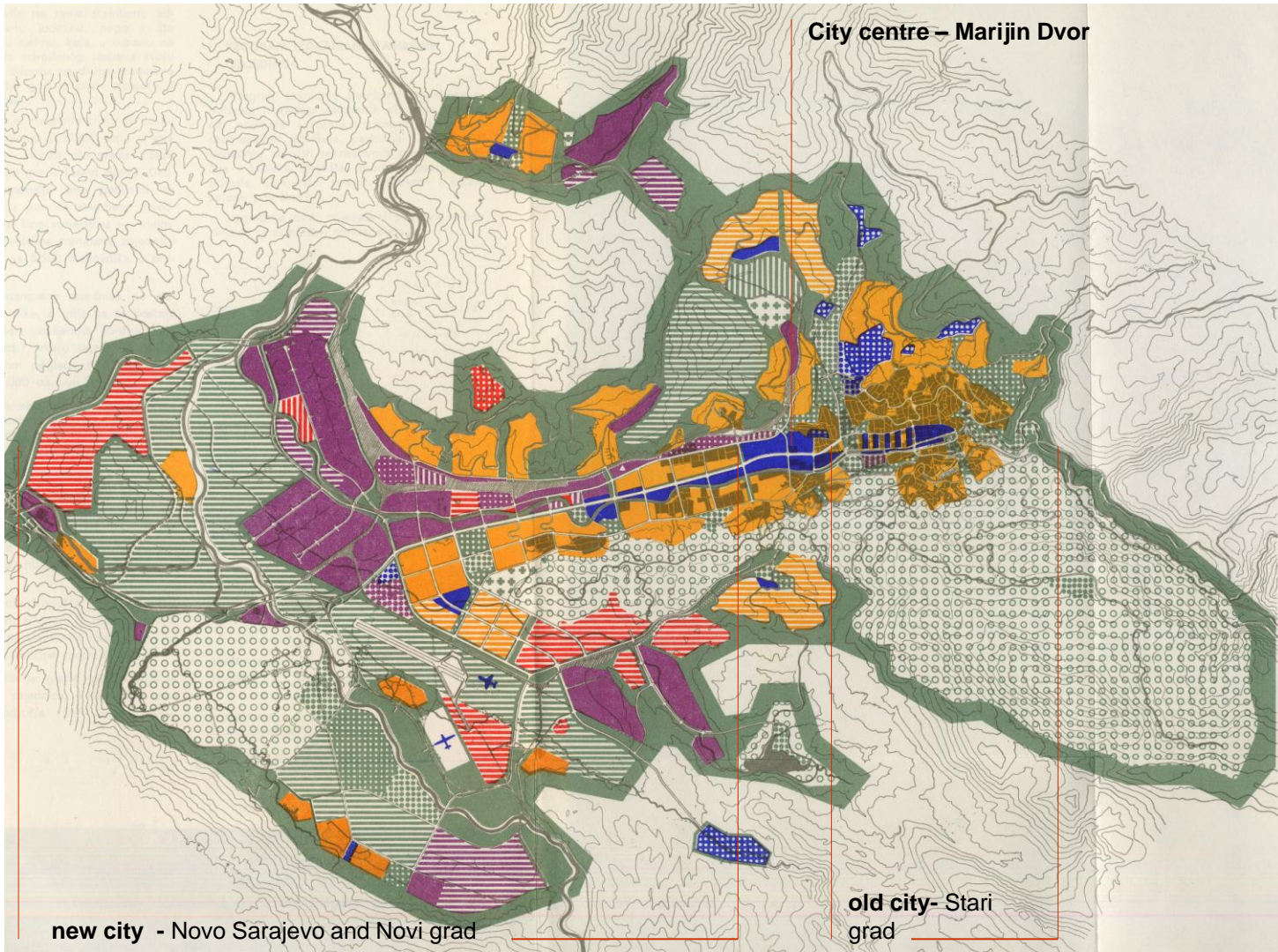
photo : Trapara

Sarajevo



photo : Sandro Lendler

Marijin Dvor, 2012.



Firts Master Plan for Sarajevo, 1964.



Settlement Grbavica, 1955-1964.



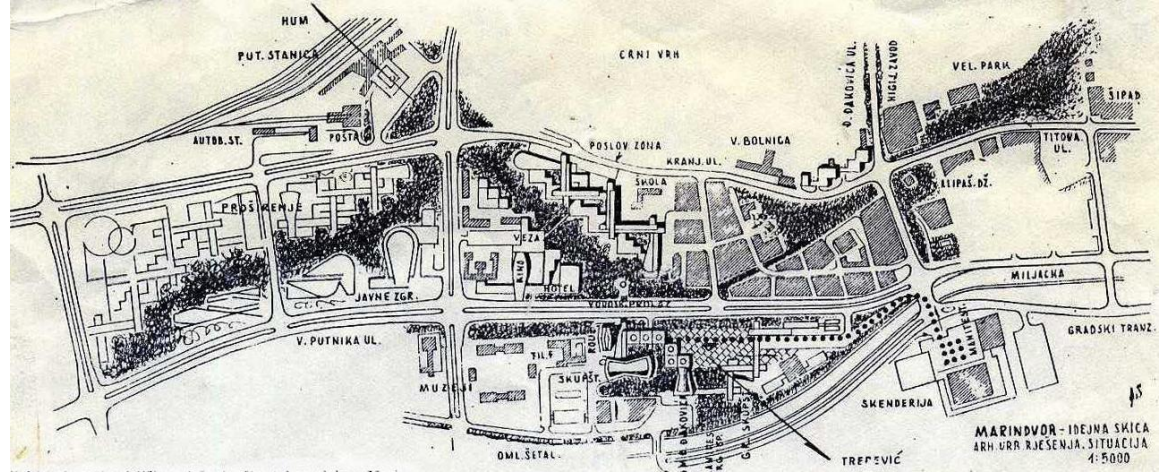
City centre – Marijin Dvor


Satellite view of Sarajevo, 2012.




Panoramic view of Marijin Dvor, 2012.

J. Neidhardt: Marijin Dvor-Urban
plan study, 1955.








J. Neidhardt: Marijin Dvor- urban plan study,1960.



J. Neidhardt: Marijin Dvor- urban plan study,1962.



**J. Neidhardt: Model study-Assembly
and the Republic Administrative
Bodies, 1965-1976**



J. Neidhardt: Assembly and the Republic Administrative Bodies (now the Parliament and the Council of Ministers), 1974-1980.



Panoramic view of Marijin Dvor and surrounding area, 1979.




1979.


Marijin Dvor: view from Trebevic hill

2012.



Marijin Dvor, 2012.





City avenue, Marijin Dvor, 2012.

photo : Trapara



Marijin Dvor with old city, 2012.